

# **Village of Downers Grove Village Council Meeting**

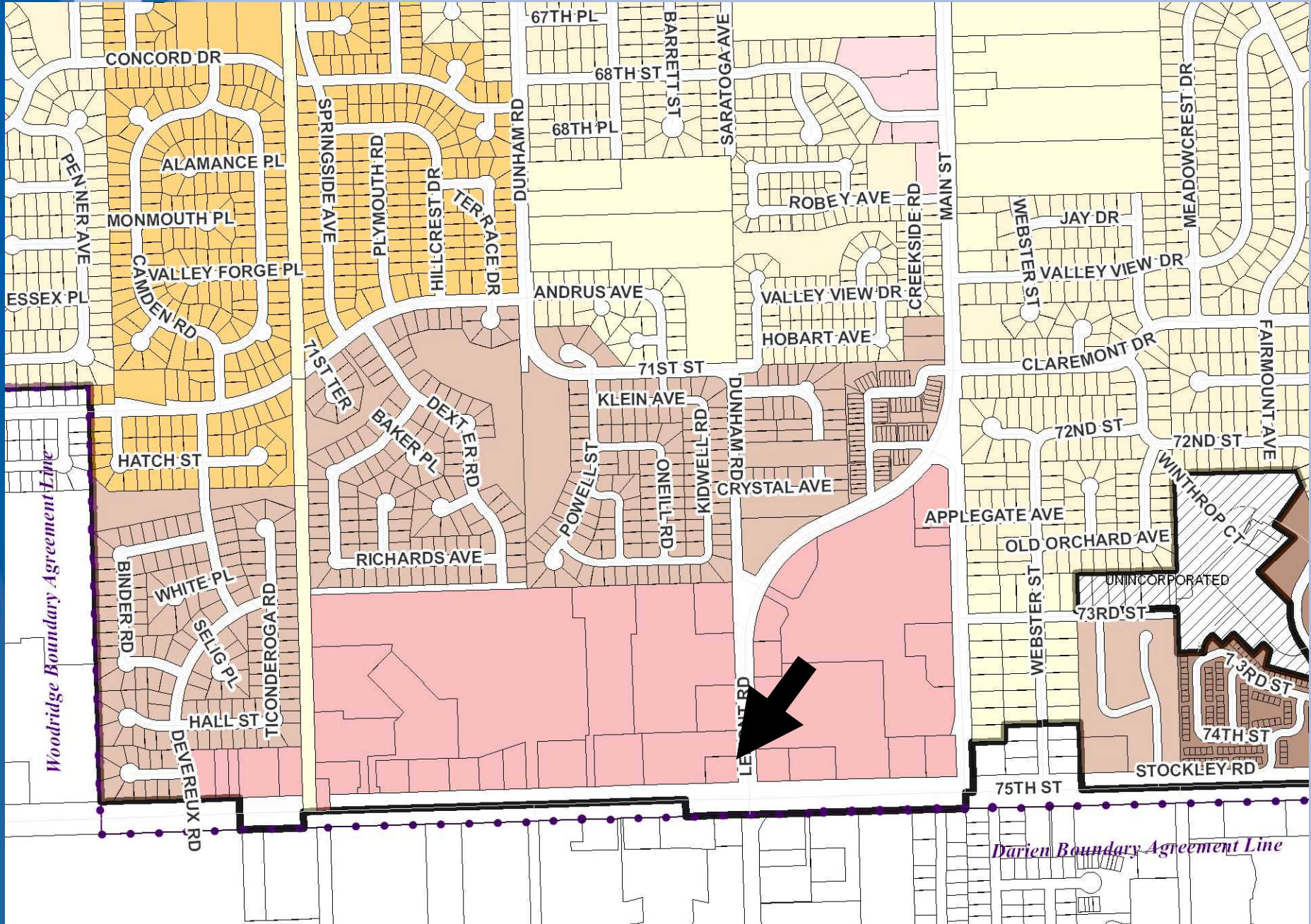
**March 1, 2011**



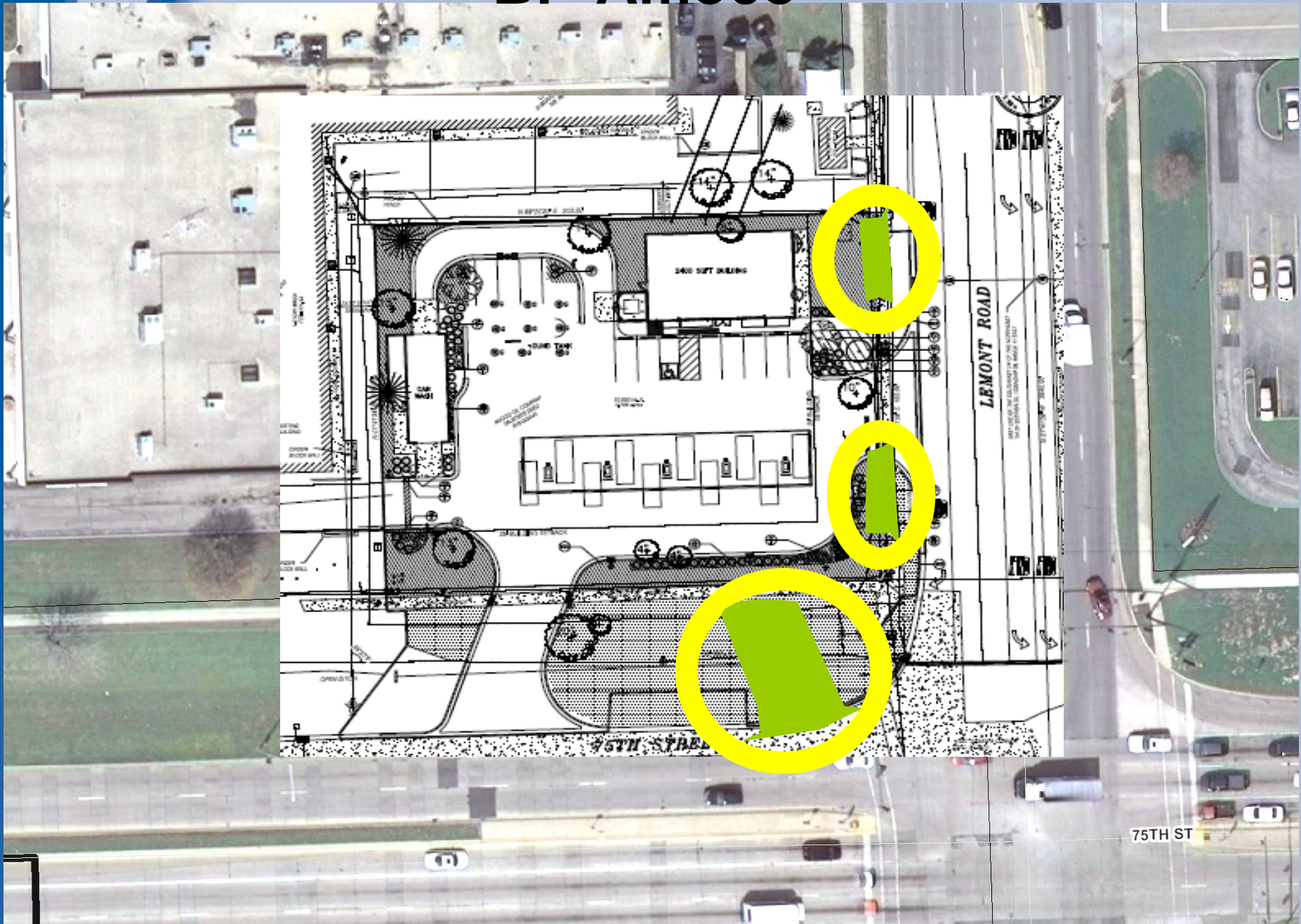
**BP-Amoco**  
**1200 75<sup>th</sup> Street**  
**Planned Development Extension**



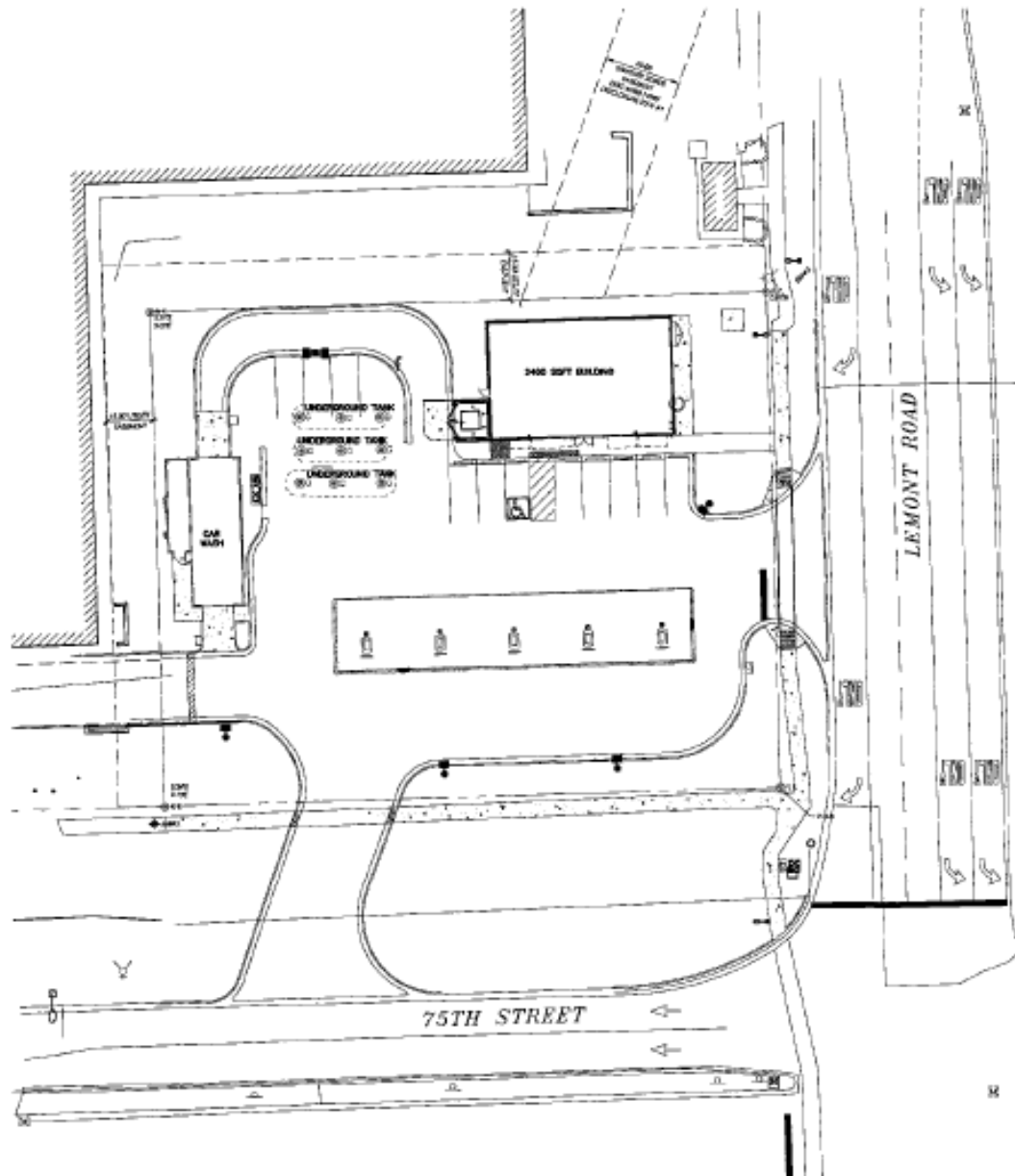
# BP-Amoco



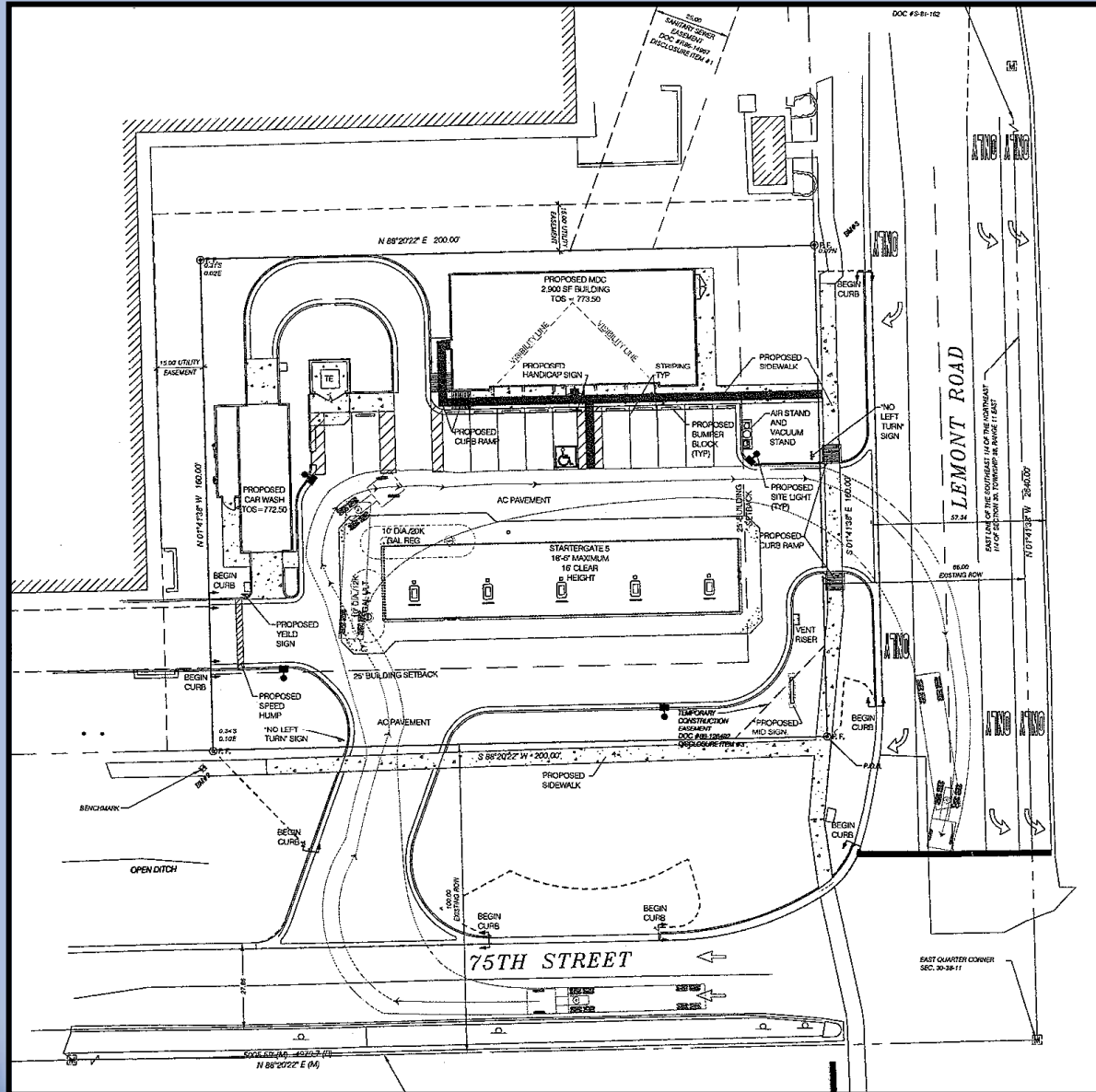
# BP-Amoco



# BP-Amoco – 2011 Site Plan



# BP-Amoco – 2009 Site Plan




# BP-Amoco




**FRONT ELEVATION (SOUTH)**



**RIGHT SIDE ELEVATION (EAST)**



**REAR ELEVATION (NORTH)**



**LEFT SIDE ELEVATION (WEST)**

# BP-Amoco



**EAST ELEVATION**



**WEST ELEVATION**



**SOUTH ELEVATION**



**NORTH ELEVATION**

**BP-Amoco**  
**1200 75<sup>th</sup> Street**  
**Planned Development Extension**



# **Village of Downers Grove Village Council Meeting**

**March 1, 2011**

