Deer Creek Drainage Study

January 9, 2019

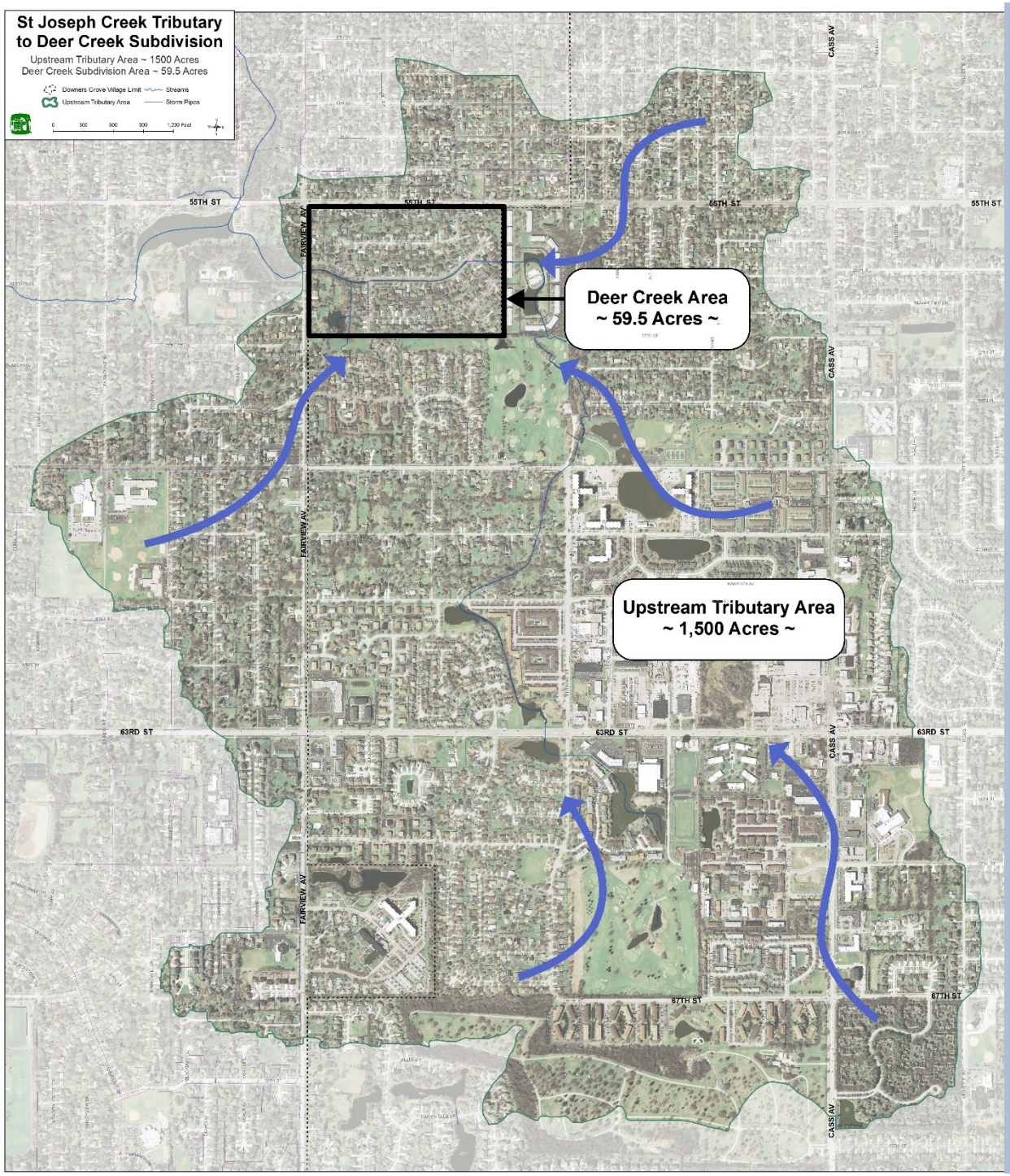
St Joseph Creek Tributary
to Deer Creek Subdivision
Upstream Tributary Area ~ 1500 Acres
Deer Creek Subdivision Area ~ 59.5 Acres
Downers Grove Village Limit
Streams
Upstream Tributary Area
Storm Pipes
0
300
600
900
1,200 Feet
55TH ST
55TH ST
55TH ST
55TH ST
FAIRVIEW AV
FAIRVIEW AV
FAIRVIEW AV
CASS AV
CASS AV
CASS AV
CASS AV
63RD ST
63RD ST
63RD ST
67TH ST
67TH ST
Deer Creek Area
~ 59.5 Acres ~
Upstream Tributary Area
~ 1,500 Acres ~

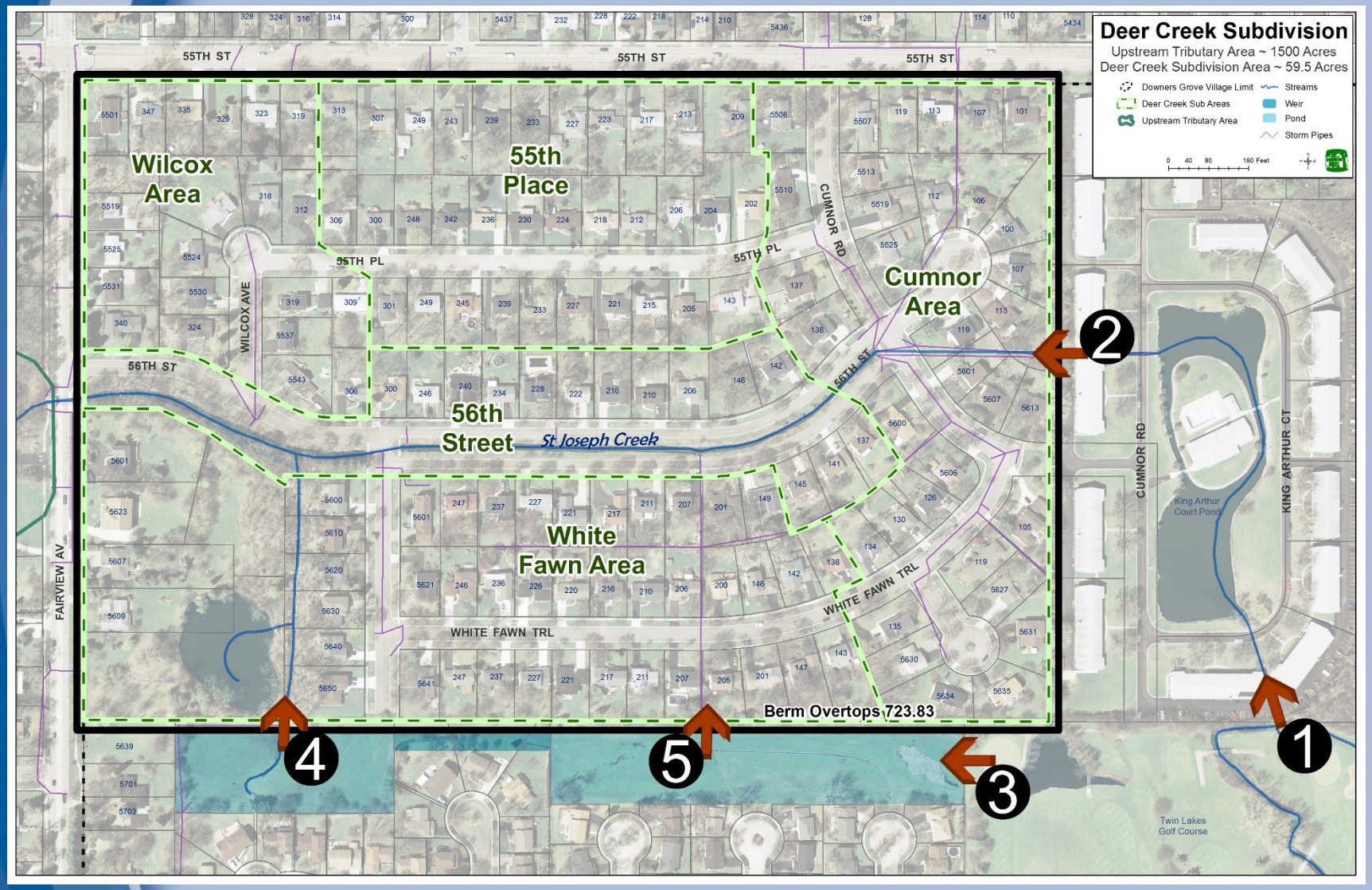
Deer Creek Subdivision
Upstream Tributary Area ~ 1500 Acres
Deer Creek Subdivision Area ~ 59.5 Acres
Downers Grove Village Limit
Deer Creek Sub Areas
Upstream Tributary Area
Streams
Weir
Pond
Storm Pipes
0 40 80 160 Feet
55TH ST
55TH ST
55TH ST
Wilcox Area
55th Place
55TH PL
55TH PL
CUMNOR RD
Cumnor Area
WILCOX AVE
56TH ST
56TH ST
56th Street
St Joseph Creek
White Fawn Area
WHITE FAWN TRL
WHITE FAWN TRL
FAIRVIEW AV
CUMNOR RD
KING ARTHUR CT
King Arthur Court Pond
Twin Lakes Golf Course
Berm Overtops 723.83
1
2
3
4
5

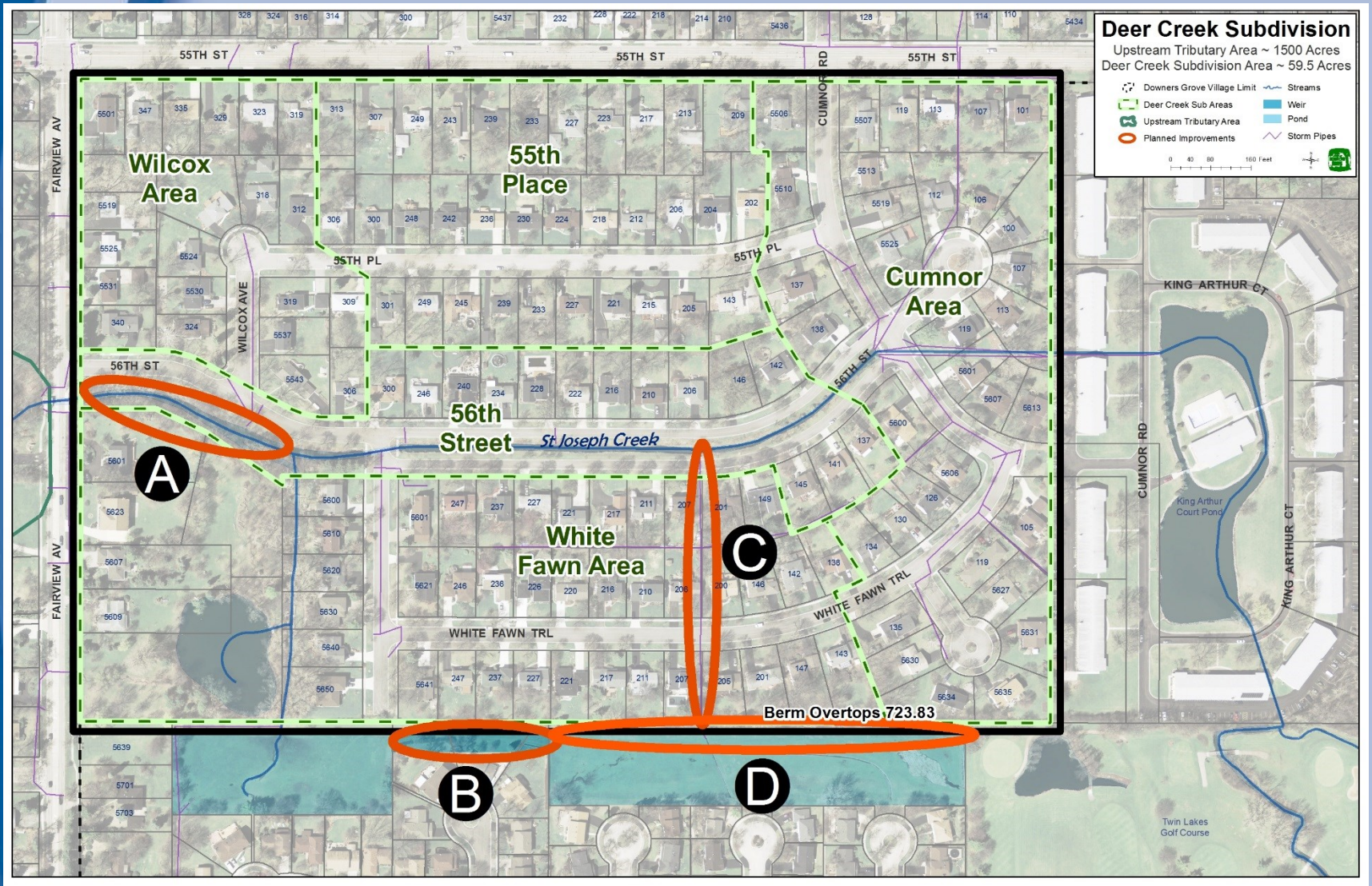
Deer Creek Subdivision
Upstream Tributary Area ~ 1500 Acres
Deer Creek Subdivision Area ~ 59.5 Acres
Downers Grove Village Limit
Deer Creek Sub Areas
Upstream Tributary Area
Planned Improvements
Streams
Weir
Pond
Storm Pipes
0 40 80 160 Feet
Wilcox Area
55th Place
Cumnor Area
56th Street
White Fawn Area
St Joseph Creek
A
B
C
D
Berm Overtops 723.83
55TH ST
55TH PL
56TH ST
WHITE FAWN TRL
FAIRVIEW AV
WILCOX AVE
CUMNOR RD
KING ARTHUR CT
King Arthur Court Pond
Twin Lakes Golf Course

DuPage County Watershed Study
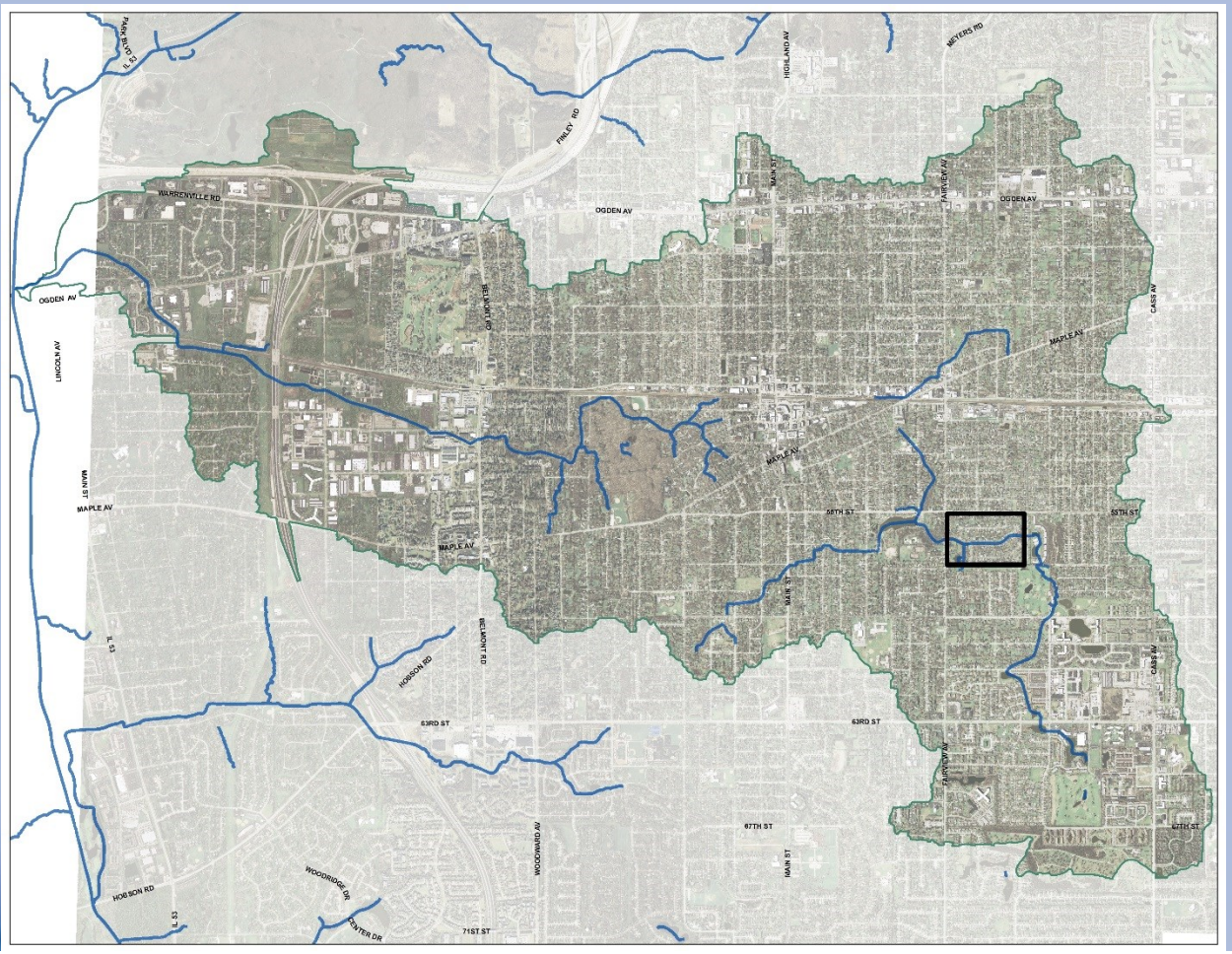
- Identify causes of flooding
- Develop flood control alternatives
- Expected early 2020